

6664020.0 N

6664040.0 N

6664060.0 N

6664080.0 N

1300.0 M

1275.0 M

1250.0 M

1225.0 M

1200.0 M

6664020.0 N

6664040.0 N

6664060.0 N

6664080.0 N

1300.0 M

1275.0 M

1250.0 M

1225.0 M

1200.0 M

Appendix 3.2 - DDH Sections (Au and Ag)

Section 3 (vertical) 3d View

View Azimuth: 88.00

Scale 1:300.00

Date: 02/03/05

Client:

Global - Alteration

	?
	ANKERITE
	ARGILLIC
	BIOTITE
	BLEACHED
	CARBONATE
	CHLORITE
	CLAY
	EPIDOTE
	FE STAINING
	FLOURITE
	KSPAR
	NONE
	PROPYLITIC
	PYRITE
	SERICITE
	SILICIFICATION
	SKARN

Ag (ppm)

	[0.1 , 15.2]
	[15.2 , 30.3]
	[30.3 , 45.4]
	[45.4 , 60.5]
	[60.5 , 75.7]
	[75.7 , 90.8]
	[90.8 , 105.9]
	[105.9 , 121.0]

Morley River - Mineralization


	DISSEMINATED
	MASSIVE
	SEMIMASSIVE

Au (ppb)

	[1 , 159]
	[159 , 318]
	[318 , 477]
	[477 , 635]
	[635 , 794]
	[794 , 953]
	[953 , 1111]
	[1111 , 1270]

Morley River - Lithology

	?
	Ash Tuff
	Calc-silicate
	Cherty Quartzite
	Chloritic Schist
	Felsic Metavolcanic
	Felsic Tuff
	Mafic Lapilli Tuff
	Mafic schist
	Schist



6664020.0 N

6664040.0 N

6664060.0 N

6664080.0 N

1300.0 M

1275.0 M

1250.0 M

1225.0 M

1200.0 M

6664020.0 N

6664040.0 N

6664060.0 N

6664080.0 N

1300.0 M

1275.0 M

1250.0 M

1225.0 M

1200.0 M

Appendix 3.2 - DDH Sections (Cd and Co)

Section 3 (vertical) 3d View

View Azimuth: 88.00

Scale 1:300.00

Date: 02/03/05

Client:

Global - Alteration

	?
	ANKERITE
	ARGILLIC
	BIOTITE
	BLEACHED
	CARBONATE
	CHLORITE
	CLAY
	EPIDOTE
	FE STAINING
	FLOURITE
	KSPAR
	NONE
	PROPYLITIC
	PYRITE
	SERICITE
	SILICIFICATION
	SKARN

Co (ppm)

	[1.2 , 37.5]
	[37.5 , 73.8]
	[73.8 , 110.1]
	[110.1 , 146.4]
	[146.4 , 182.7]
	[182.7 , 219.0]
	[219.0 , 255.3]
	[255.3 , 291.6]

Morley River - Mineralization

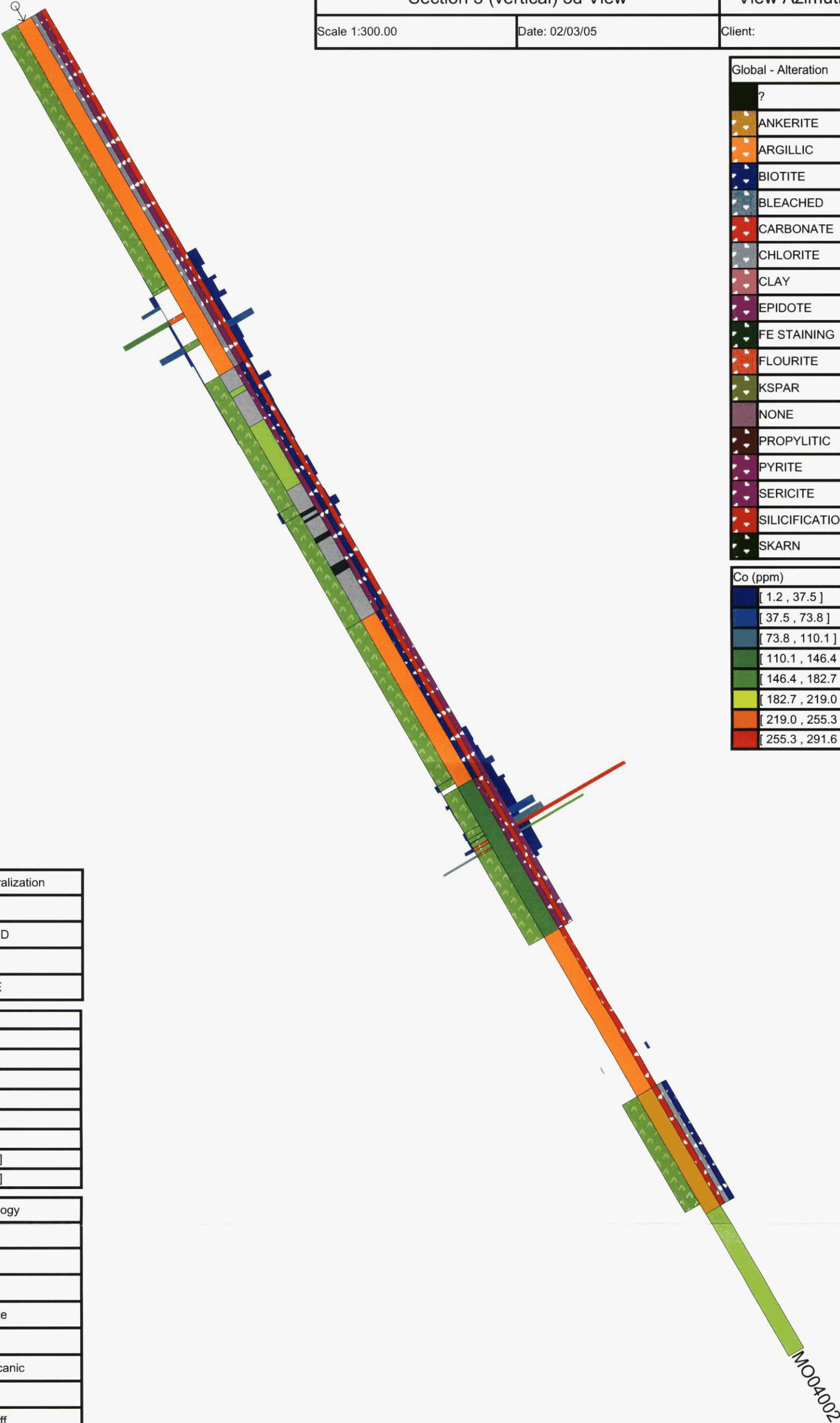

	DISSEMINATED
	MASSIVE
	SEMIMASSIVE

Cd (ppm)

	[0.1 , 17.3]
	[17.3 , 34.5]
	[34.5 , 51.7]
	[51.7 , 68.8]
	[68.8 , 86.0]
	[86.0 , 103.2]
	[103.2 , 120.4]
	[120.4 , 137.6]

Morley River - Lithology

	?
	Ash Tuff
	Calc-silicate
	Cherty Quartzite
	Chloritic Schist
	Felsic Metavolcanic
	Felsic Tuff
	Mafic Lapilli Tuff
	Mafic schist
	Schist



6664020.0 N

6664040.0 N

6664060.0 N

6664080.0 N

1300.0 M

1275.0 M

1250.0 M

1225.0 M

1200.0 M

6664020.0 N

6664040.0 N

6664060.0 N

6664080.0 N

1300.0 M

1275.0 M

1250.0 M

1225.0 M

1200.0 M

Appendix 3.2 - DDH Sections (Cu and Zn)

Section 3 (vertical) 3d View

View Azimuth: 88.00

Scale 1:300.00

Date: 02/03/05

Client:

Global - Alteration

- ?
- ANKERITE
- ARGILLIC
- BIOTITE
- BLEACHED
- CARBONATE
- CHLORITE
- CLAY
- EPIDOTE
- FE STAINING
- FLOURITE
- KSPAR
- NONE
- PROPYLITIC
- PYRITE
- SERICITE
- SILICIFICATION
- SKARN

Morley River - Zn (ppm)

- [0 , 5000]
- [5000 , 10000]
- [10000 , 15000]
- [15000 , 20000]
- [20000 , 25000]
- [25000 , 30000]
- [30000 , 35000]

Morley River - Mineralization

- DISSEMINATED
- MASSIVE
- SEMIMASSIVE

Morley River - Cu (ppm)

- [0 , 2500]
- [2500 , 5000]
- [5000 , 7500]
- [7500 , 10000]
- [10000 , 12500]
- [12500 , 15000]
- [15000 , 17500]
- [17500 , 20000]
- [20000 , 22500]
- [22500 , 25000]

Morley River - Lithology

- ?
- Ash Tuff
- Calc-silicate
- Cherty Quartzite
- Chloritic Schist
- Felsic Metavolcanic
- Felsic Tuff
- Mafic Lapilli Tuff
- Mafic schist
- Schist

